Storm Drain Mapping

The maps included in this report have been reduced in scale to fit the report format. The actual maps are in an AutoCAD base that allows the user to window into the map base at a sliding scale that shows each length of pipe with its size and approximate location on either side of the street. These maps were created in 2014 as part of a Master Plan of Storm Sewer Study.

Most of these pipes are short reaches of storm drain pipe used to fill in the old open road side ditches lining many of the old county roads. They at times serve both for drainage and for irrigation.

Few of the pipes shown form an actual storm drain system. For the most part they just allow the filling in of the old open ditches across a residential frontage.

A1

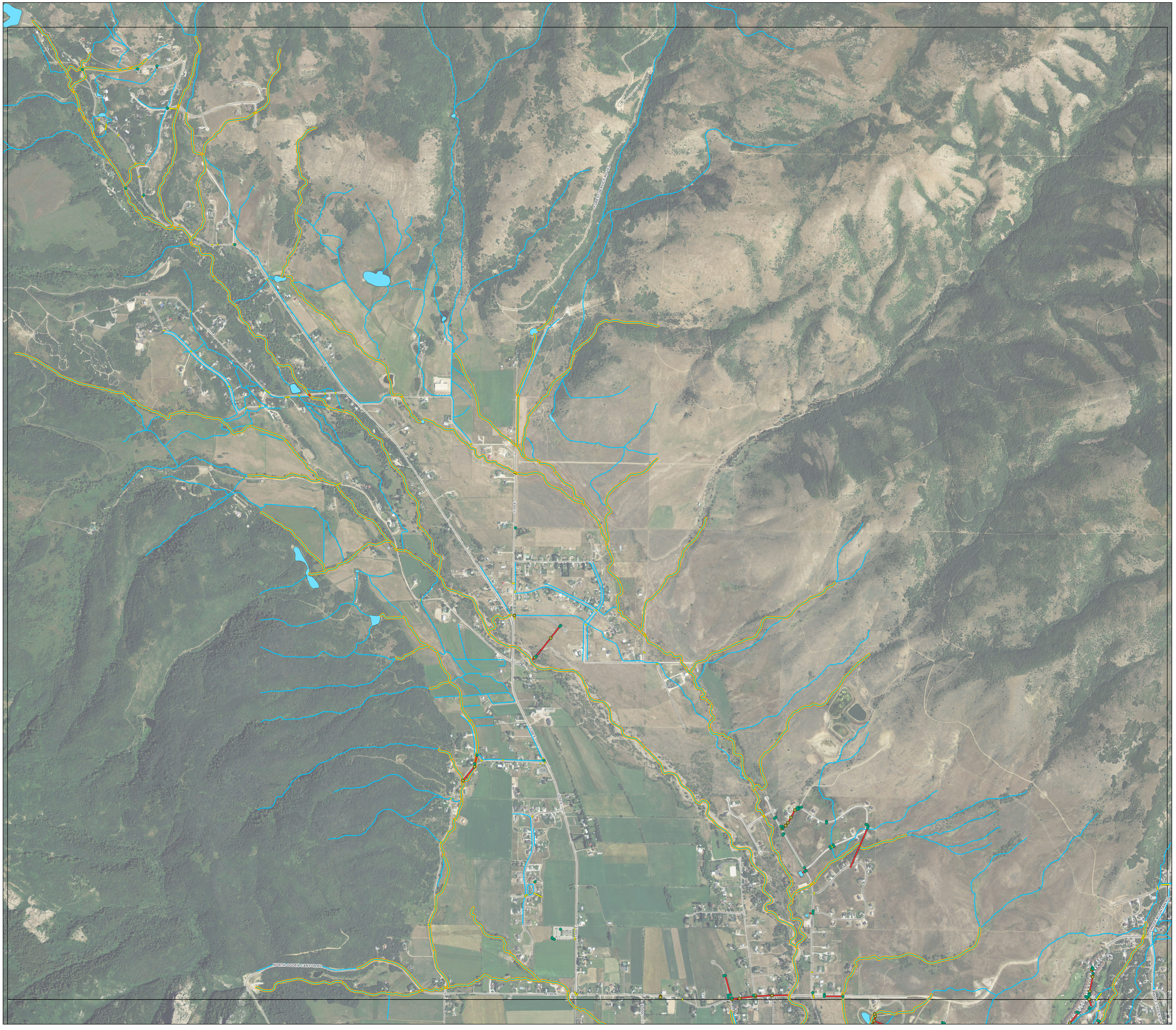

Upper Valley Data

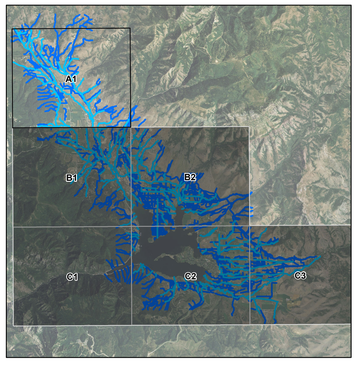

Legend

- Inlet
- Manhole

Pipes

- Culvert
- GravityMain
- Channel used for Routing
- Channel not used for Routing
- Storm Detention Areas

N

0 0.1250.25 0.5 Miles

B1

Upper Valley Data

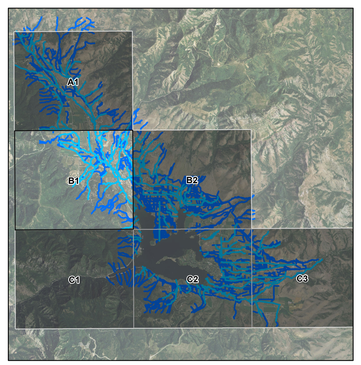

Legend

- Inlet
- Manhole

Pipes

- Culvert
- GravityMain
- Channel used for Routing
- Channel not used for Routing
- Storm Detention Areas

N

0 0.1250.25 0.5 Miles

B2

Upper Valley Data

Legend

- Inlet
- Manhole

Pipes

- Culvert
- GravityMain
- Channel used for Routing
- Channel not used for Routing
- Storm Detention Areas

N

0 0.1250.25 0.5 Miles

C1



Upper Valley Data

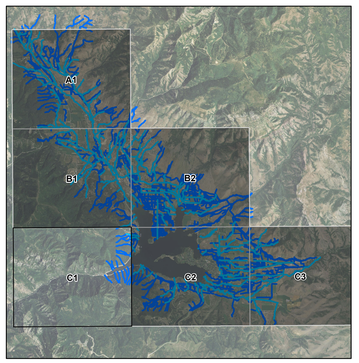

Legend

- Inlet
- Manhole

Pipes

- Culvert
- GravityMain
- Channel used for Routing
- Channel not used for Routing
- Storm Detention Areas

N

0 0.1250.25 0.5 Miles

C2

Upper Valley Data

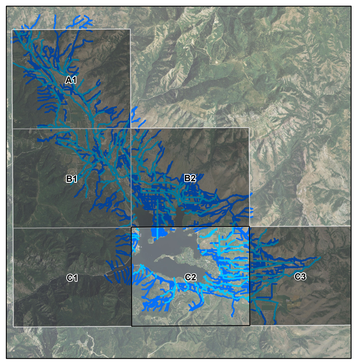

Legend

- Inlet
- Manhole

Pipes

- Culvert
- GravityMain
- Channel used for Routing
- Channel not used for Routing
- Storm Detention Areas

N

0 0.1250.25 0.5 Miles

C3

Upper Valley Data

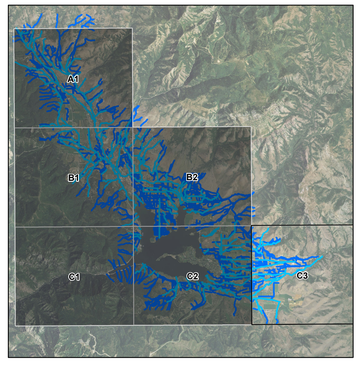

Legend

- Inlet
- Manhole

Pipes

- Culvert
- GravityMain
- Channel used for Routing
- Channel not used for Routing
- Storm Detention Areas

N

0 0.1250.25 0.5
Miles

A1

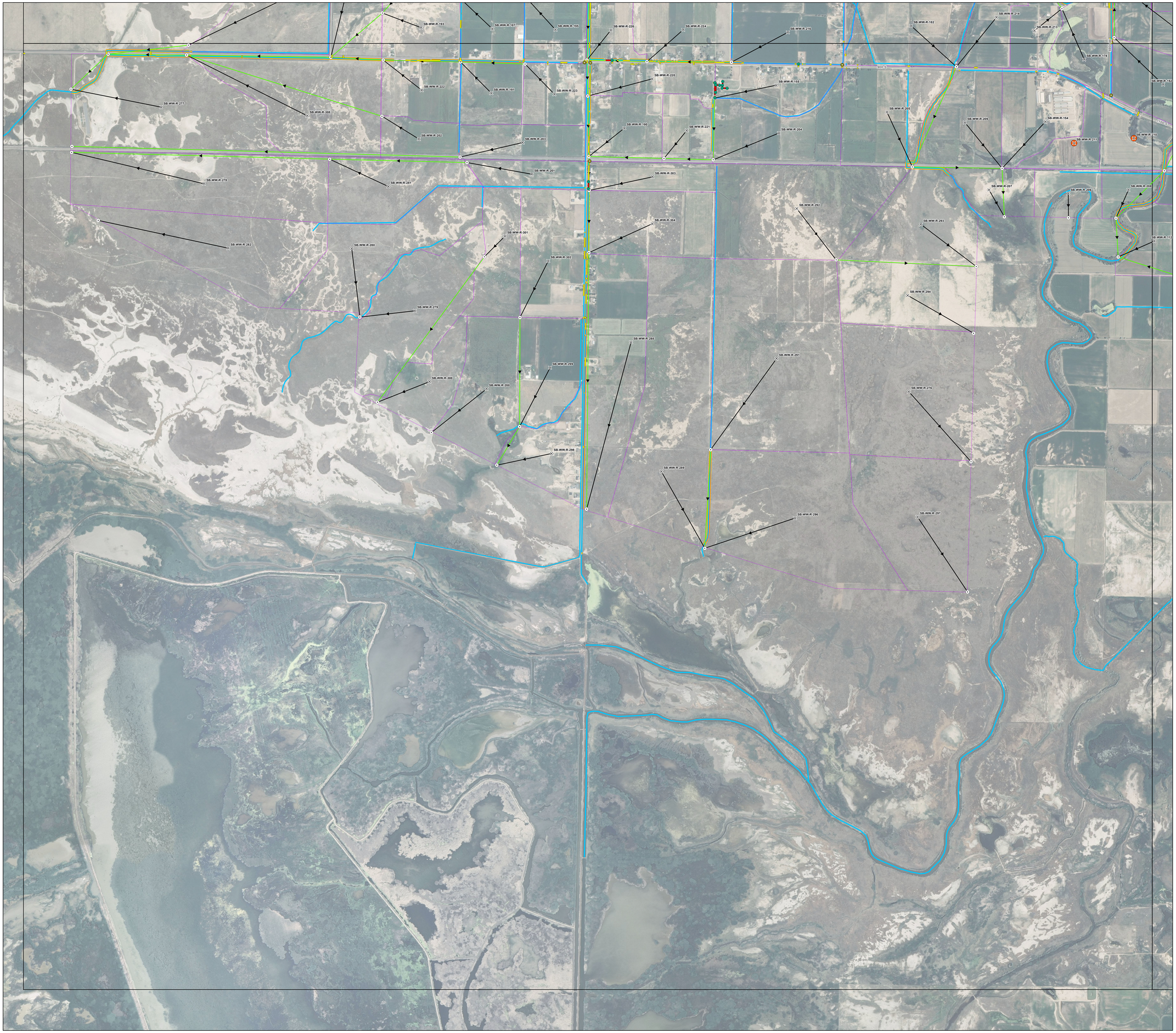

West Valley HMS Data

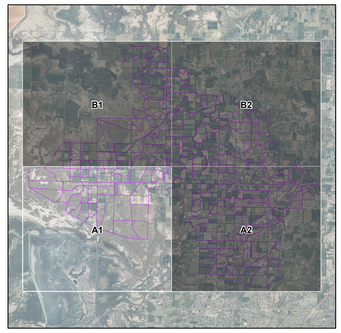

Legend

- Inlet
- Manhole

Pipe Type

- Culvert
- GravityMain
- Subbasins
- Disconnected Subbasins
- Junctions
- Reaches
- Links
- WestWeberSubbasins
- Channel used for Routing
- Channel not used for Routing
- Detention Areas

N

0 0.125 0.25 0.5 Miles

A2

West Valley HMS Data

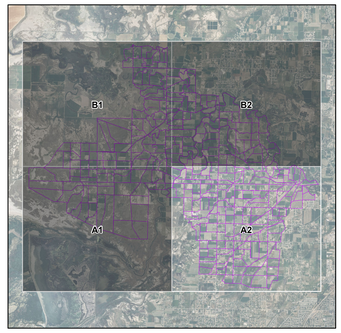

Legend

- Inlet
- Manhole

Pipe Type

- Culvert
- GravityMain
- Subbasins
- Disconnected Subbasins
- Junctions
- Reaches
- Links
- WestWeberSubbasins
- Channel used for Routing
- Channel not used for Routing
- Detention Areas

N

0 0.125 0.25 0.5 Miles

B1

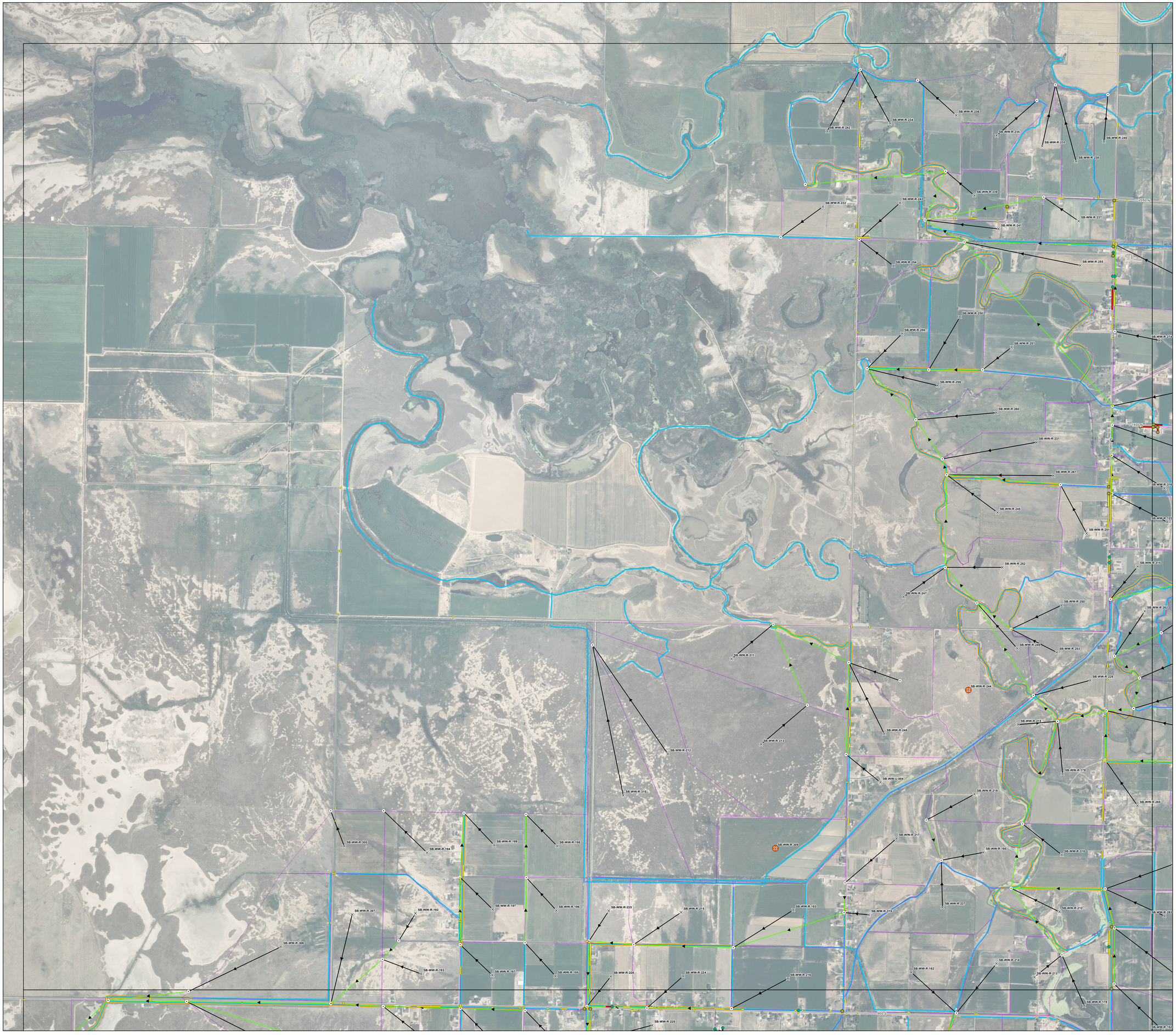

West Valley HMS Data

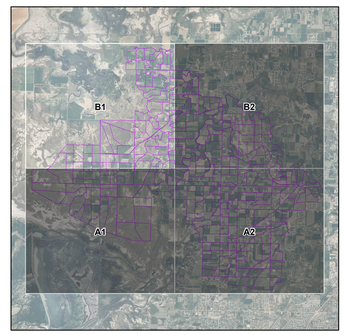

Legend

- Inlet
- Manhole

Pipe Type

- Culvert
- GravityMain
- Subbasins
- Disconnected Subbasins
- Junctions
- Reaches
- Links
- WestWeberSubbasins
- Channel used for Routing
- Channel not used for Routing
- Detention Areas

N

0 0.125 0.25 0.5 Miles

B2

West Valley HMS Data

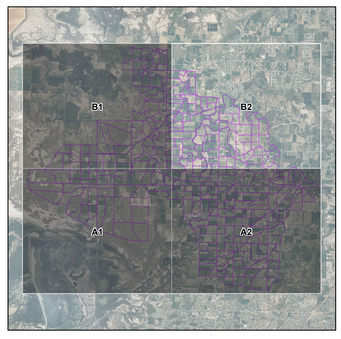

Legend

- Inlet
- Manhole

Pipe Type

- Culvert
- GravityMain
- Subbasins
- Disconnected Subbasins
- Junctions
- Reaches
- Links
- WestWeberSubbasins
- Channel used for Routing
- Channel not used for Routing
- Detention Areas

N

0 0.125 0.25 0.5 Miles